

S. P. & S. ASTORIA CITY OFFICE

STAGE AND TRAIN TICKETS

S. P. & S. Stage Terminal, Odd Fellows Building — 10th and Commercial Streets — Phone 550

It is equipped to furnish complete information and issue railway tickets for trips throughout the United States, Canada and Mexico.

All S. P. & S. stages use this terminal to Seaside, and to Portland via their two routes—Wolf Creek and Columbia River Highways.

Stage and train schedules and fares to and from Seaside, Portland and intermediate points are shown on pages 2, 3, 4, 5, 6, 7, 8. Regular trains stop on signal at the nearby 11th Street.

Train Connections at Portland

LIMITED TRAINS TO SPOKANE, MONTANA, MINNEAPOLIS, ST. PAUL AND CHICAGO

Route of The Empire Builder

Every Regular Car Air Conditioned

Eastbound, Read Down					Westbound, Read Up				
Daily No. 4	Daily No. 2	Daily No. 2	One Day Example	Miles	Spokane, Portland and Seattle Railway	Daily No. 1	Daily No. 1	Daily No. 3	Daily No. 3
9:00	9:30	9:30	Su.	0	Lv. Portland, Union Sta. Ar	7:35	7:35	4:55	4:55
● 7:30	7:00	7:00	Mo.	378	Ar. Spokane, N.P. Sta. Lv	9:45	9:45	● 7:00	● 7:00
					Great Northern Railway				
					Lv. Spokane, G.N. Sta. Ar				
					Ar. Kallispell Lv				
					Lv. Spokane, G.N. Sta. Ar				
					Ar. Kallispell Lv				
					Ar. Great Falls Lv				
					Ar. Billings Lv				
					Ar. Havre Lv				
					Ar. Glasgow Lv				
					Ar. Minot Lv				
					Ar. Grand Forks Lv				
					Ar. Fargo Lv				
					Ar. Superior Lv				
					Ar. Duluth Lv				
					Ar. Minneapolis, Henn. Av. Lv				
					Ar. St. Paul, Union Sta. Lv				
					Burlington Route				
					Lv. St. Paul, Union Sta. Ar				
					Ar. Chicago, Union Sta. Lv				

Route of The North Coast Limited

Every Regular Car Air Conditioned

Eastbound, Read Down					Westbound, Read Up				
Daily No. 4	Daily No. 2	One Day Example	Miles	Spokane, Portland and Seattle Railway	Daily No. 1	Daily No. 1	Daily No. 3	Daily No. 3	Daily No. 3
9:00	9:30	Su.	0	Lv. Portland, Union Sta. Ar	7:35	7:35	4:55	4:55	4:55
3:08	3:00	Mo.	231	Ar. Pasco Lv	1:20	1:20	10:46	10:46	10:46
◆ 7:30	◆ 7:00	Mo.	380	Ar. Spokane, G.N. Sta. Lv	● 9:10	● 9:10	◆ 7:30	◆ 7:30	◆ 7:30
					Northern Pacific Railway				
					Lv. Spokane, N.P. Sta. Ar				
					Ar. Missoula Lv				
					Ar. Butte Lv				
					Ar. Helena Lv				
					Ar. Livingston Lv				
					Ar. Billings Lv				
					Ar. Glendive Lv				
					Ar. Bismarck Lv				
					Ar. Jamestown Lv				
					Ar. Fargo Lv				
					Ar. Superior Lv				
					Ar. Duluth Lv				
					Ar. Minneapolis, Henn. Av. Lv				
					Ar. St. Paul, Union Sta. Lv				
					Burlington Route				
					Lv. St. Paul, Union Sta. Ar				
					Ar. Chicago, Union Sta. Lv				

z Motor. x Motor Stage. ● Via Nor. Pacific Ry. East of Pasco. ◆ Nor. Pac. Ry. connecting train between Pasco and Spokane.

TO TACOMA AND SEATTLE

Northbound—Read Down		Northern Pacific Ry.		Joint Service		Southbound—Read Up		
Daily	Daily	Daily	Daily	Daily	Daily	Daily	Daily	
11:30	4:20	1:30	8:30	Lv. Portland, Un. Sta. Ar	2:20	5:00	9:10	6:30
12:05	4:45	1:55	9:00	Ar. Vancouver, Wn. Lv	1:45	4:37	8:41	5:52
1:29	5:36	2:36	10:06	Ar. Kelso Lv	12:36	3:51	7:42	4:26
				By Bus 8c				
				Ar. Longview Lv				
				Ar. Chehalis Lv				
				Ar. Centralia Lv				
				Ar. South Bend Lv				
				Ar. Aberdeen Lv				
				Ar. Hoquiam Lv				
				Ar. Tacoma Lv				
				Ar. Seattle Lv				
				Lv. Seattle Ar				
				Ar. Everett Lv				
				Ar. Bellingham Lv				
				Ar. Vancouver, B.C. Lv				

x King St. Station. z Union Station. Ar.—Arrive. Lv.—Leave.

TO SPOKANE AND BEND

Read Down		TO SPOKANE AND BEND		Read Up	
No. 4	No. 2	No. 1	No. 3	No. 1	No. 3
Daily	Daily	Daily	Daily	Daily	Daily
Spokane, Portland and Seattle Ry.					
9:00	9:30	Lv. Portland, Union Sta. Ar	7:35	4:55	4:55
10:40	10:53	Ar. Stevenson Lv	5:48	3:12	3:12
11:15	11:21	Bingen-White Salmon Lv	5:20	2:36	2:36
11:31	11:35	Lyle Lv	5:04	2:20	2:20
* 2:25 Ar. Goldendale Lv					
Northdallies					
Ar. Wisram Lv					
Ar. Kennewick Lv					
Ar. Pasco Lv					
Ar. Spokane Lv					
Ar. Madras Lv					
Ar. Redmond Lv					
Ar. Bend Lv					

* Except Sundays. f Stops on signal. x Nor. Pac. Ry. Train East of Pasco. z G.N. Station. r Stops to discharge revenue passengers from Portland and Vancouver. u Stops to receive revenue passengers for Vancouver or Portland.

TO SOUTHERN OREGON AND CALIFORNIA

SOUTHERN PACIFIC CO.		Miles	No. 19	No. 23	No. 11	No. 329	No. 17	No. 15
Lv. Portland	0	8:15	5:20	5:40	7:15	9:50	10:10	
Ar. Salem	53	10:00		7:22	9:04	11:28	11:47	
Ar. Albany	80	10:45		7:59	10:00	12:08	12:18	
Ar. Corvallis (Stage, from Albany)	91	11:10		8:25				
Ar. Eugene	124	11:47	8:33	8:53	11:05	1:05	1:25	
Ar. Klamath Falls	318	6:20	1:55	2:25		7:00	7:35	
Ar. Cottage Grove	144	x12:37				12:16		
Ar. Roseburg	196	x 2:15				2:35		
Ar. Grants Pass	297	x 4:37				6:24		
Ar. Medford	329	x 5:40				7:25		
Ar. Ashland	342	x 6:27				8:15		
Ar. Sacramento	657	6:20	11:15	12:45		5:55	7:10	
Ar. Oakland (16th St.)	719	7:04	12:23	1:12		6:52	10:14	
Ar. Oakland Pier	721	7:10	12:30	1:18		6:58	10:20	
Ar. San Francisco	724	7:50	1:00	1:50		7:30	10:50	
Ar. Los Angeles	1106	5:45					8:45	

x—Bus 10

AUGUST 1, 1941

PORTLAND · ASTORIA · SEASIDE LINES


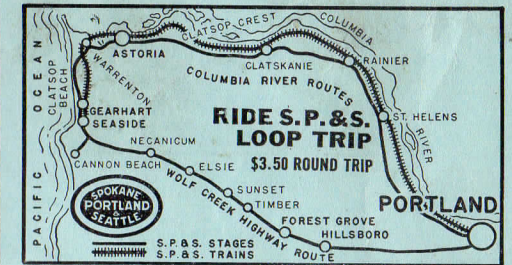
STAGE AND TRAIN SCHEDULES



STAGES via { Wolf Creek Highway
Columbia River Highway
TRAINS along Lower Columbia River



STAGE AND TRAIN ROUTES



STATIONS

Portland TRAINS—Union Station, Foot of Sixth Ave. Telephone BRdwy 3421. STAGES, Central Bus Terminal S. W Taylor St., 5th & 6th Aves. Phone ATwater 5171.


Astoria TRAINS—Station, 20th and Commercial Streets, Phone 113. Rail Baggage checked only at Railway Station. STAGES—New S. P. & S. Terminal, Commercial and 10th Sts. Odd Fellows Bldg., Phone 550.

Seaside TRAINS { Railway Station, Phone 45.
STAGES }

All time shown in these tables is Pacific Standard Time.

The issuing carriers are not responsible for errors in time tables, inconvenience or damage from delayed trains or stages, or failure to make connections. Schedules are subject to change without notice. Former issues should be destroyed.

Printed in U.S.A.



LOW ROUND TRIP FARES EAST—DAILY

Agents of the S. P. & S. Ry. will sell round trip tickets at very low fares, arrange itineraries, sleeping car accommodations, etc., for travel east on the fast, air conditioned, premier trains Empire Builder and North Coast Limited Portland to Spokane, St. Paul and Chicago. Please consult them for details.



SPOKANE, PORTLAND & SEATTLE RY.

TRAINS

Light face figures denote A.M. time. Dark face, P.M. time.

RIDE S.P.&S. LOOP TRIP

Between Portland and Astoria—Seaside via WOLF CREEK HIGHWAY STAGES IN ONE DIRECTION, AND SCENIC COLUMBIA RIVER IN THE OTHER, STAGES OR TRAINS.

\$3.50 ROUND TRIP UNTIL DEC. 31, 1941.

Table with columns: In Effect June 10, 1941 Westbound, Miles, No. 21 Daily, In Effect June 10, 1941 Eastbound, No. 24 Daily. Lists stations like Union Station, Portland, Linnton, Scappoose, etc.



SPOKANE, PORTLAND & SEATTLE TRANSPORTATION CO. MOTOR STAGES—Via Lower Columbia River Route

No. 85

Light face figures denote A. M. time. Dark Face P. M. time.



Main motor stage schedule table with columns for Effective August 1, 1941 Westbound, Miles, No. 3 Daily, No. 51 Ex. Su., No. 5 Daily, No. 53 Daily, No. 9 Daily, No. 57 Daily, No. 11 Daily, No. 61 Sun., No. 59 Daily, Effective August 1, 1941 Eastbound, A.M. Daily, P.M. Daily, P.M. Daily. Lists stations like S.W. 6th Ave & Taylor, Portland, Linnton, etc.



f—Stops on signal. t—Telegraph office. Ar.—Arrive. Lv.—Leave.



TRAIN EQUIPMENT

Trains Nos. 21 and 24 carry observation reserved seat coaches and coaches between Portland, Astoria and Clatsop Beach points. Meal Service: Breakfast, Luncheon and Dinner are served daily in reserved seat coaches of Trains 21 and 24.

TRAIN RESERVE SEAT COACH CHARGES

Table with columns: Between, And, Portland, St. Helens, Rainier, Clatskanie, Astoria. Lists charges for various routes.

REGULAR TICKETS BETWEEN COMMON POINTS ARE HONORED IN STAGES OR TRAINS AT OPTION OF PASSENGER.

Table with columns: FARES BETWEEN, Portland, Astoria, Forest Grove, Hillsboro, Rainier, St. Helens, Seaside. Lists fares for various routes and distances.

x, v—Fares shown are for city center St. Helens; fares at St. Helens railway station and Houlton stage station are lower—x, 5 cents; v, 10 cents. Stop-overs are allowed at intermediate stations. S. P. & S. Ry. 10-Ride FAMILY COMMUTATION TICKETS between Portland and Astoria, Seaside and Gearhart, \$16.25.

**SPOKANE, PORTLAND AND SEATTLE
TRANSPORTATION CO.**

Motor Stage Service via
WOLF CREEK HIGHWAY

Between Portland, Seaside and Astoria

No. 85 Light face figures denotes A.M. time; dark face figures P.M. time.

In Effect August 1, 1941	No. 71	No. 73	No. 75	In Effect August 1, 1941	No. 72	No. 74	No. 76
Westbound	Daily	Daily	Daily	Eastbound	Daily	Daily	Daily
S.W. 6th Ave & Taylor				10th & Commercial St.			
PORTLANDLv	0 0	8 00	1 15	ASTORIALv	8 00	12 45	5 45
Sylvan.....	3 5	8 10	1 25				
West Slope.....	5 3	8 13	1 28	Ft. StevensLv	7 55	12 55	5 55
Beaverton.....	7 4	8 16	1 31				
Aloha.....	10 4	8 21	1 36	Warrenton.....Lv	8 20	1 05	6 05
Reedville.....	12 0	8 24	1 39	Camp Clatsop.....	8 29	1 14	6 14
Hillsboro.....	17 0	8 32	1 47	Gearhart.....	8 44	1 29	6 29
				SeasideLv	8 52	1 37	6 37
Cornelius.....Lv	20 4	8 41	1 56				
Forest Grove.....	23 2	8 45	2 00	Cannon Beach Jet. Lv	8 59	1 44	6 44
Gales Creek.....	30 0	8 57	2 12	Mail Creek.....	9 05	1 50	6 50
Glenwood.....	36 0	9 06	2 21	Fish Hatchery.....	9 09	1 54	6 54
TimberAr	43 0	9 20	2 35	Saddle Mt. C.C.C.....	9 11	1 56	6 56
				Necanicum.....	9 14	1 59	6 59
TimberLv	43 0	9 23	2 38				
Sunset.....	47 0	9 29	2 44	Douglas Park.....Lv	9 20	2 05	7 05
Wolf Creek Camp.....	50 0	9 34	2 49	Humbug Creek.....	9 26	2 11	7 11
Bear Creek Camp.....	55 0	9 44	2 59	Ranger.....	9 28	2 13	7 13
South Fork.....	57 0	9 48	3 03	Elsie.....	9 30	2 15	7 15
Rock Creek.....	58 0	9 50	3 05				
Quartz Creek.....	60 0	9 53	3 08	Nehalem River.....Lv	9 33	2 18	7 18
Nehalem River.....	63 0	9 57	3 12	Quartz River.....	9 38	2 23	7 23
Elsie.....	65 0	10 02	3 17	Rock Creek.....	9 42	2 27	7 27
				South Fork.....	9 44	2 29	7 29
Ranger.....Lv	66 0	10 04	3 19	Bear Creek Camp.....	9 47	2 32	7 32
Humbug Creek.....	67 0	10 06	3 21	Wolf Creek Camp.....	9 56	2 41	7 41
Douglas Park.....	71 0	10 13	3 28	Sunset.....	10 01	2 46	7 46
Necanicum.....	75 0	10 20	3 35	TimberAr	10 07	2 52	7 52
Saddle Mt. C.C.C. Lv	77 0	10 23	3 38	TimberLv	10 10	2 55	7 55
Fish Hatchery.....	78 0	10 25	3 40	Glenwood.....	10 23	3 08	8 08
Mail Creek.....	81 0	10 29	3 44	Gales Creek.....	10 35	3 20	8 20
Cannon Beach Jet.....	85 0	10 35	3 50	Forest Grove.....	10 48	3 33	8 33
SeasideAr	89 0	10 43	3 58	Cornelius.....	10 52	3 37	8 37
				Hillsboro.....	11 01	3 46	8 46
Gearhart.....Lv	92 1	10 51	4 06	Reedville.....Lv	11 09	3 54	8 54
Camp Clatsop.....	99 5	11 08	4 23	Aloha.....	11 12	3 57	8 57
Warrenton.....	102 1	11 15	4 30	Beaverton.....	11 18	4 03	9 03
				West Slope.....	11 21	4 06	9 06
				Sylvan.....	11 26	4 11	9 11
				PORTLANDAr	11 35	4 20	9 20
ASTORIAAr	110 6	11 35	4 50	S.W. 6th Ave & Taylor			
10th & Commercial St.							

Rest stops at Hillsboro, Timber and Seaside.

Restricted Traffic Districts: No tickets will be sold or express carried locally in the zone Portland to Bear Creek Camp, both points included, and the zone Elsie to Seaside, both points included.

Choice of Routes on Round-trip Tickets

Round-trip tickets between Portland and stations Seaside to Astoria, inclusive, will be honored at option of passengers in both directions, either via the route through Sunset or via the Columbia River route through Rainier, or in one direction via one route and the opposite direction via the other route; such tickets will be honored on stages or trains, via the Columbia River route.

* Runs via Ft. Stevens, Hammond and Flavel for passengers from Portland, Seaside and intermediate points on the Wolf Creek route.

**BUY S. P. & S. TRANSPORTATION CO.
COMMUTATION TICKETS**

- 10-Ride—Bearer.** 60 days. 65% of one-way fare, per ride. Minimum.....\$1.00
 - 20-Ride—Individual.** 60 days. 60% of one-way fare, per ride. Minimum.....\$2.00
 - 30-Ride—Bearer.** 60 days. 60% of one-way fare, per ride. Minimum.....\$3.00
 - 40-Ride—Individual.** 40 days. 50% of one-way fare, per ride. Minimum.....\$3.00
- Commutation tickets are good in buses or trains.

SPOKANE, PORTLAND AND SEATTLE RAILWAY CO.

Traffic Representatives

PORTLAND, ORE.

1101 American Bank Building — 621 S.W. Morrison St.
Telephone — ATwater 9111

- R. W. Pickard, General Freight and Passenger Agent
- J. C. Moore, Assistant General Freight Agent
- G. L. Williams, Assistant General Passenger Agent
- Kenneth C. Miller, Industrial Agent
- G. F. Ehlen, General Agent, Freight Dept.
- Robt. West, Traveling Freight Agent
- R. E. Meats, Traveling Freight and Passenger Agent
- J. T. Hardy, City Freight Agent
- C. J. Livingston, City Passenger Agent

Consolidated Ticket Office

S.W. Broadway and Morrison St. Telephone BRowway 5631
F. J. McShatko, City Ticket Agent

Union Station

N.W. 6th Ave. and Johnson St. Telephone BRowway 3421
J. L. Miller, Ticket Agent

ASTORIA, ORE.

Railway Station

20th and Commercial Sts. Telephone 113
J. C. Wright, General Agent

City Ticket Office and Bus Terminal

10th and Commercial Sts. Telephone 550
J. C. Wright, General Agent
E. F. Knoche, City Passenger and Ticket Agent

STAGE STATIONS

- Portland,** Central Bus Depot, S.W. Taylor St., between 5th and 6th Aves. Phone ATwater 6171.
- Astoria,** S. P. & S. Terminal, Commercial and 10th Sts., Odd Fellows Bldg. Phone 550. Columbia River stations when signaled stop on Commercial Street adjacent to S. P. & S. Ry. Station, 20th and Commercial Streets. Phone 113.
- Astoria, "SQ",** Karin's Cafe.
- Astoria, "PD",** Port Dock.
- Camp Clatsop,** Post Canteen.
- Camp Clatsop, "HY",** Stanley's Store.
- Clatskanie,** Hotel Tourist. Phone 695.
- Deer Island,** Mrs. F. C. Perry, Agent.
- Elsie,** Normand Store.
- Forest Grove,** Eastwood's Confectionery, First Ave. and Main St. Phone 63J.
- Fort Stevens,** Post Canteen.
- Hammond,** Parson's Store.
- Hillsboro,** Oregon Electric Ry. Station, 3rd and Washington. Phone 1941Y.
- Houlton,** S. P. & S. Ry. Station. Phone 58.
- Miles Crossing,** Showalter's Filling Station.
- Rainier,** S. P. & S. Ry. Station. Phone 342.
- Scappoose,** H. T. Anderson's Confectioner
- Seaside,** S. P. & S. Ry. Station—Broadway and Roosevelt—Phone 45.
- St. Helens,** S. P. & S. T. Co. Station, Columbia Street. Phone 246.
- Timber,** Wolf Creek Tavern.
- Warren,** Mrs. T. T. Miles, Agent.
- Warrenton,** Wilson's Drug Store.
- Westport,** R. J. Cowan Store. Phone 23.

FAST S. P. & S. STAGE EXPRESS RATES

Pounds	MILES		
	1 to 50	51 to 100	101 to 130
1 to 15	25¢	30¢	35¢
16 to 30	30¢	35¢	40¢
31 to 45	35¢	40¢	45¢
46 to 60	40¢	45¢	50¢
61 to 100	45¢	50¢	55¢

C.O.D. Charges for collecting and remitting—25¢ for sums not over \$10.00, and 5¢ for each additional \$10.00 or fraction thereof.

Express shipments may be left and called for at stations shown above. Other points handled directly with stage drivers.





SPOKANE, PORTLAND & SEATTLE TRANSPORTATION CO. Stages, Astoria to Warrenton, Camp Clatsop, Gearhart and Seaside

Light face figures denote A.M. time; dark face P.M. time.

Effective August 1, 1941 Westbound	Miles	No. 151	No. 153	No. 101	No. 155	No. 72	No. 103	No. 159	No. 74	No. 161	No. 109	No. 76	No. 163	No. 113	No. 165	No. 115	No. 167
		★	★	Daily	Daily	Daily	Daily	Daily	Daily	Daily	Daily	Daily	Daily	Daily	★ Daily	%	Daily
10th & Commercial St																	
ASTORIA.....Lv	0.0	12.15	1.15	7.00	7.25	8.00	10.00	12.20	12.45	4.15	4.45	5.45	6.25	8.25	9.00	10.15	11.00
Soldier Square.....	0.7	12.18	1.18	7.03	7.28	8.03	10.03	12.23	12.48	4.18	4.48	5.48	6.28	8.28	9.03	10.18	11.03
Hobson.....	2.7	12.22	1.22	7.07	7.32	8.07	10.07	12.27	12.52	4.22	4.52	5.52	6.32	8.32	9.07	10.22	11.07
Miles Crossing.....	4.2	12.25	1.25	7.10	7.35	8.10	10.10	12.30	12.55	4.25	4.55	5.55	6.35	8.35	9.10	10.25	11.10
Jeffres Garden.....Lv	4.8	12.27	1.27	7.12	7.37	8.12	10.12	12.32	12.57	4.27	4.57	5.57	6.37	8.37	9.12	10.27	11.12
Airport.....	6.1	12.30	1.30	7.15	7.40	8.15	10.15	12.35	1.00	4.30	5.00	6.00	6.40	8.40	9.15	10.30	11.15
Metcalfe.....	6.9	12.32	1.32	7.17	7.42	8.17	10.17	12.37	1.02	4.32	5.02	6.02	6.42	8.42	9.17	10.32	11.17
Warrenton.....	8.1	12.35	1.35	7.20	7.45	8.20	10.20	12.40	1.05	4.35	5.05	6.05	6.45	8.45	9.20	10.35	11.20
Skipanon.....	9.5			7.23		8.23	10.23		1.08		5.08	6.08		8.48		10.38	
Camp Clatsop.....	11.3			7.29		8.29	10.29		1.14		5.14	6.14		8.54		10.44	
Carnahan.....Lv	13.1			7.33		8.33	10.33		1.18		5.18	6.18		8.58		10.48	
West.....	14.6			7.36		8.36	10.36		1.21		5.21	6.21		9.01		10.51	
Dellmoor.....	15.6			7.38		8.38	10.38		1.23		5.23	6.23		9.03		10.53	
Gearhart.....	18.8			7.44		8.44	10.44		1.29		5.29	6.29		9.09		10.59	
SEASIDE.....Ar	21.4			7.50		8.50	10.50		1.35		5.35	6.35		9.15		11.05	
S.P.&S. Ry. Station																	

Stages, Seaside, Gearhart, Camp Clatsop, and Warrenton to Astoria

Effective August 1, 1941 Eastbound	No. 114 Ex.Su.	No. 152	No. 102	No. 154	No. 156	No. 100	No. 71	No. 158	No. 106	No. 73	No. 162	No. 110	No. 164	No. 75	No. 166	No. 112	No. 168
		★	★	★	Daily	Daily	Daily	Daily	Daily	Daily	Daily	Daily	Daily	★ Daily	%	Daily	Daily
S.P.&S. Ry. Station																	
SEASIDE.....Lv	12.10		1.10			8.00	10.45		1.00	4.00		6.00		8.00		9.45	
Gearhart.....	12.16		1.16			8.06	10.51		1.06	4.06		6.06		8.06		9.51	
Dellmoor.....	12.22		1.22			8.12	10.57		1.12	4.12		6.12		8.12		9.57	
West.....	12.24		1.24			8.14	10.59		1.14	4.14		6.14		8.14		9.59	
Carnahan.....	12.27		1.27			8.17	11.02		1.17	4.17		6.17		8.17		10.02	
Camp Clatsop.....	12.33		1.33			8.23	11.08		1.23	4.23		6.23		8.23		10.08	
Skipanon.....Lv	12.37		1.37			8.27	11.12		1.27	4.27		6.27		8.27		10.12	
Warrenton.....	12.40	12.53	1.40	1.53	8.05	8.30	11.15	1.03	1.30	4.30	6.03	6.30	7.08	8.30	9.53	10.15	11.38
Metcalfe.....	12.43	12.56	1.43	1.56	8.08	8.33	11.18	1.06	1.33	4.33	6.06	6.33	7.11	8.33	9.56	10.18	11.41
Airport.....	12.45	12.58	1.45	1.58	8.10	8.35	11.20	1.08	1.35	4.35	6.08	6.35	7.13	8.35	9.58	10.20	11.43
Jeffres Garden.....	12.48	1.01	1.48	2.01	8.13	8.38	11.23	1.11	1.38	4.38	6.11	6.38	7.16	8.38	10.01	10.23	11.46
Miles Crossing.....	12.50	1.03	1.50	2.03	8.15	8.40	11.25	1.13	1.40	4.40	6.13	6.40	7.18	8.40	10.03	10.25	11.48
Hobson.....	12.53	1.06	1.53	2.06	8.18	8.43	11.28	1.15	1.43	4.43	6.16	6.43	7.21	8.43	10.06	10.28	11.51
Soldier Square.....	12.57	1.10	1.57	2.10	8.22	8.47	11.32	1.22	1.47	4.47	6.21	6.47	7.27	8.47	10.12	10.32	11.56
ASTORIA.....Ar	1.00	1.13	2.00	2.13	8.25	8.50	11.35	1.25	1.50	4.50	6.24	6.50	7.30	8.50	10.15	10.35	11.59
10th & Commercial St																	

Stages, Astoria and Warrenton to Ft. Stevens

Effective August 1, 1941 Westbound	Miles	No. 151	No. 153	No. 155	No. 159	No. 161	No. 163	No. 165	No. 167
		★	★	Daily	Daily	Daily	Daily	%	Daily
10th & Commercial St									
ASTORIA.....Lv	0.0	12.15	1.15	7.25	12.20	4.15	6.25	9.00	11.00
Soldier Square.....	0.7	12.18	1.18	7.28	12.23	4.18	6.28	9.03	11.03
Warrenton.....	8.5	12.35	1.35	7.45	12.40	4.35	6.45	9.20	11.20
Flavel.....Lv	10.3	12.39	1.39	7.49	12.44	4.39	6.49	9.24	11.24
Hammond.....	11.4	12.41	1.41	7.51	12.46	4.41	6.51	9.26	11.26
Fort Stevens.....Ar	12.3	12.43	1.43	7.53	12.48	4.43	6.53	9.28	11.28

Stages, Ft. Stevens to Warrenton and Astoria

Effective August 1, 1941 Eastbound	Miles	No. 152	No. 154	No. 156	No. 158	No. 162	No. 164	No. 166	No. 168
		★	★	Daily	Daily	Daily	Daily	%	Daily
Fort Stevens.....Lv	0.0	12.45	1.45	7.55	12.55	5.55	7.00	9.45	11.30
Hammond.....	0.9	12.47	1.47	7.57	12.57	5.57	7.02	9.47	11.32
Flavel.....	2.0	12.49	1.49	8.00	12.59	5.59	7.04	9.49	11.34
Warrenton.....	3.8	12.53	1.53	8.05	1.03	6.03	7.08	9.53	11.38
Soldier Square...Lv	11.6	1.10	2.10	8.22	1.22	6.21	7.27	10.12	11.56
ASTORIA.....Ar	12.3	1.13	2.13	8.25	1.25	6.24	7.30	10.15	11.59
10th & Commercial St									

Sat.—Saturday only. Ex. Su.—Except Sunday. Sun.—Sunday only.

★ Operates Saturdays, Sundays, Holidays, Recreation Days, Army Pay Days and the day before Holidays.

☆ Operates Sundays, Mondays and the day after Army Pay Days, Recreation Days and Holidays.

✱ Operates via Ft. Stevens with passengers from Seaside or points east thereof via Wolf Creek Highway.

w—Change buses at Warrenton.

ε—Runs to Ft. Stevens and Hammond from Portland, Astoria and intermediate points on the Columbia River Highway.